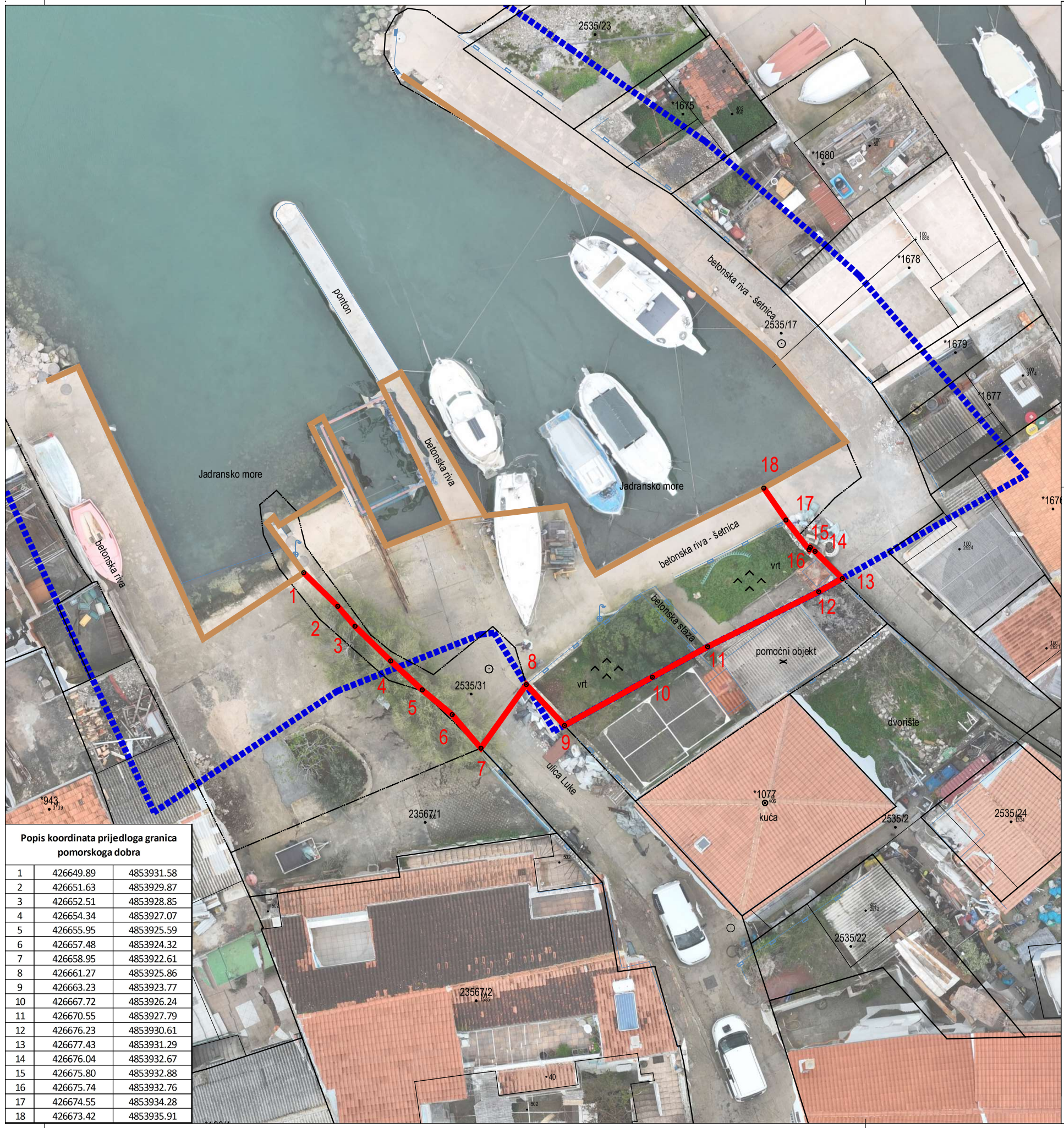


**Popis koordinata prijedloga granica pomorskoga dobra**

| | | |
|---|---|---|
| 1 | 426649.89 | 4853931.58 |
| 2 | 426651.63 | 4853929.87 |
| 3 | 426652.51 | 4853928.85 |
| 4 | 426654.34 | 4853927.07 |
| 5 | 426655.95 | 4853925.59 |
| 6 | 426657.48 | 4853924.32 |
| 7 | 426658.95 | 4853922.61 |
| 8 | 426661.27 | 4853925.86 |
| 9 | 426663.23 | 4853923.77 |
| 10 | 426667.72 | 4853926.24 |
| 11 | 426670.55 | 4853927.79 |
| 12 | 426676.23 | 4853930.61 |
| 13 | 426677.43 | 4853931.29 |
| 14 | 426676.04 | 4853932.67 |
| 15 | 426675.80 | 4853932.88 |
| 16 | 426675.74 | 4853932.76 |
| 17 | 426674.55 | 4853934.28 |
| 18 | 426673.42 | 4853935.91 |

Preris katastarskog plana

K.o. ... MURTER - BETINA

D.I. br. 19

Mjerilo 1:500

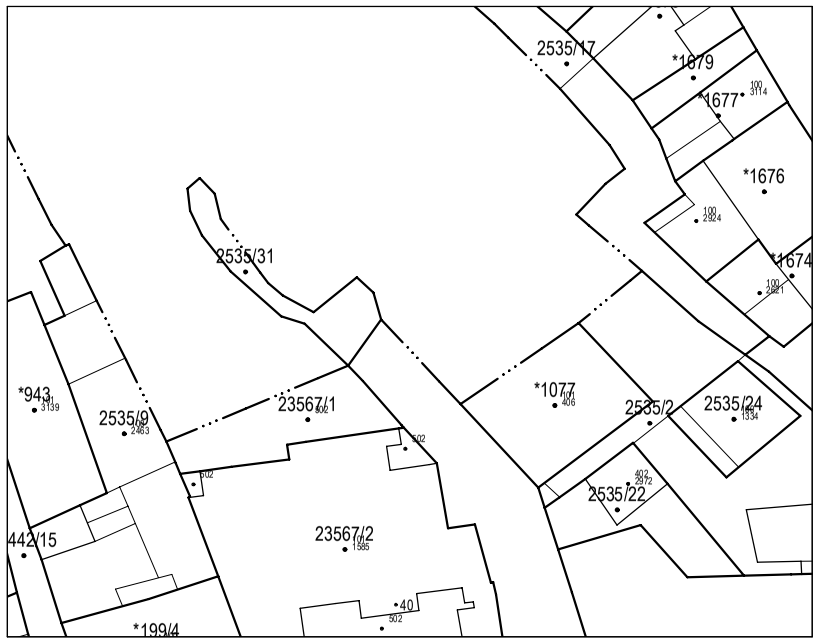


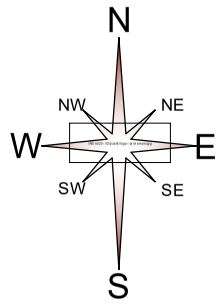


# GEODETSKA SITUACIJA

Mjerilo 1:200


GEO LIDER d.o.o.
za geodetske poslove
Miminac 4/D,20000 Šibenik
geolider.doo@gmail.com
Broj tel. 099/233-19-35
Direktor: Domagoj Matijević


| | |
|---|---|
| LOKACIJA: | MURTER |
| NARUČITELJ: | MARKOV DAVOR<br>MURTERSKIH ISELJENIKA 9A, 22243 MURTER<br>OIB: |
| PREDMET: | **Geodetski snimak kat. čest.** |
| SADRŽAJ: | GEODETSKA SITUACIJA |
| MJERILO: | 1:200 |
| IZRADIO: | **PETAR STOŠIĆ** |
| OVLAŠTENI INŽENJER | **PETAR STOŠIĆ MAG. ING. GEOD. ET GEOINF.** |
| DATUM | 16.04.2024 |

Petar Stošić

Digitalno potpisao: Petar Stošić
Datum: 2024.09.30 12:42:28 +02'00'

Granice prenesene sa katastarskog plana

Linija srednjih viših visokih voda (SVVV)

Linija 6m od linije SVVV

Granica katastarske općine

Prijedlog granice pomorskoga dobra